

Leg 15 - From Santa Cristina to Orio Litta

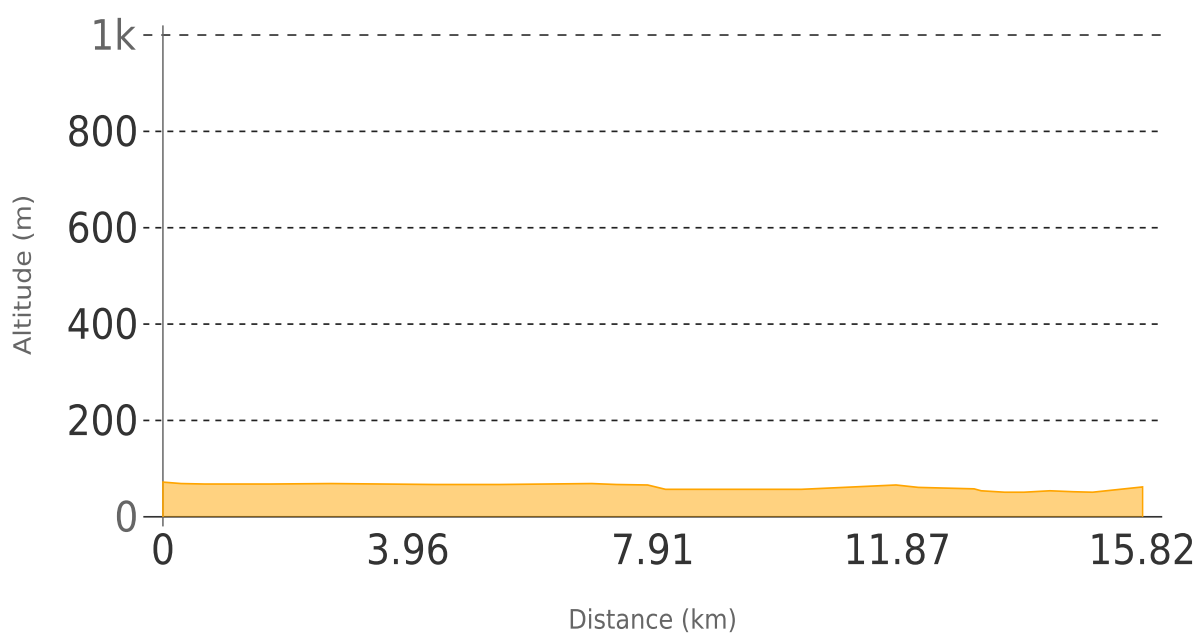
Total length 16.1 km

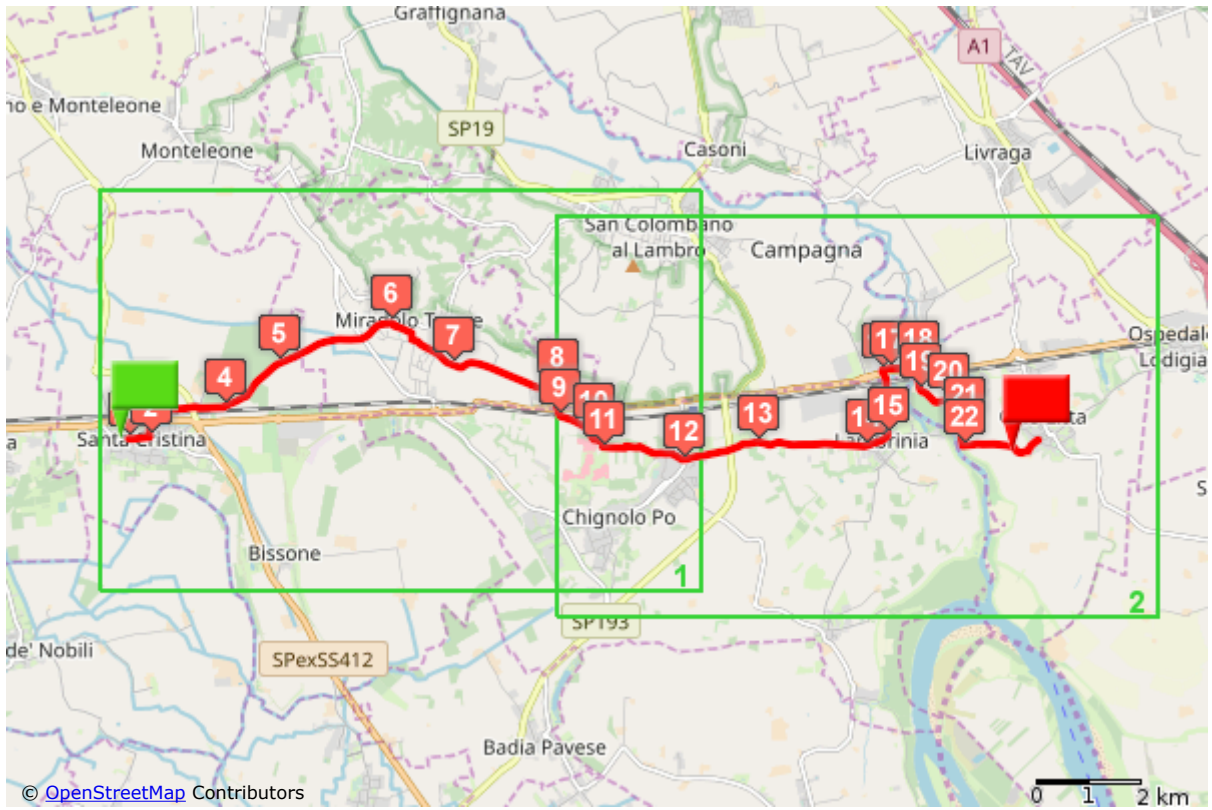
Difficulty by foot Medium

Description

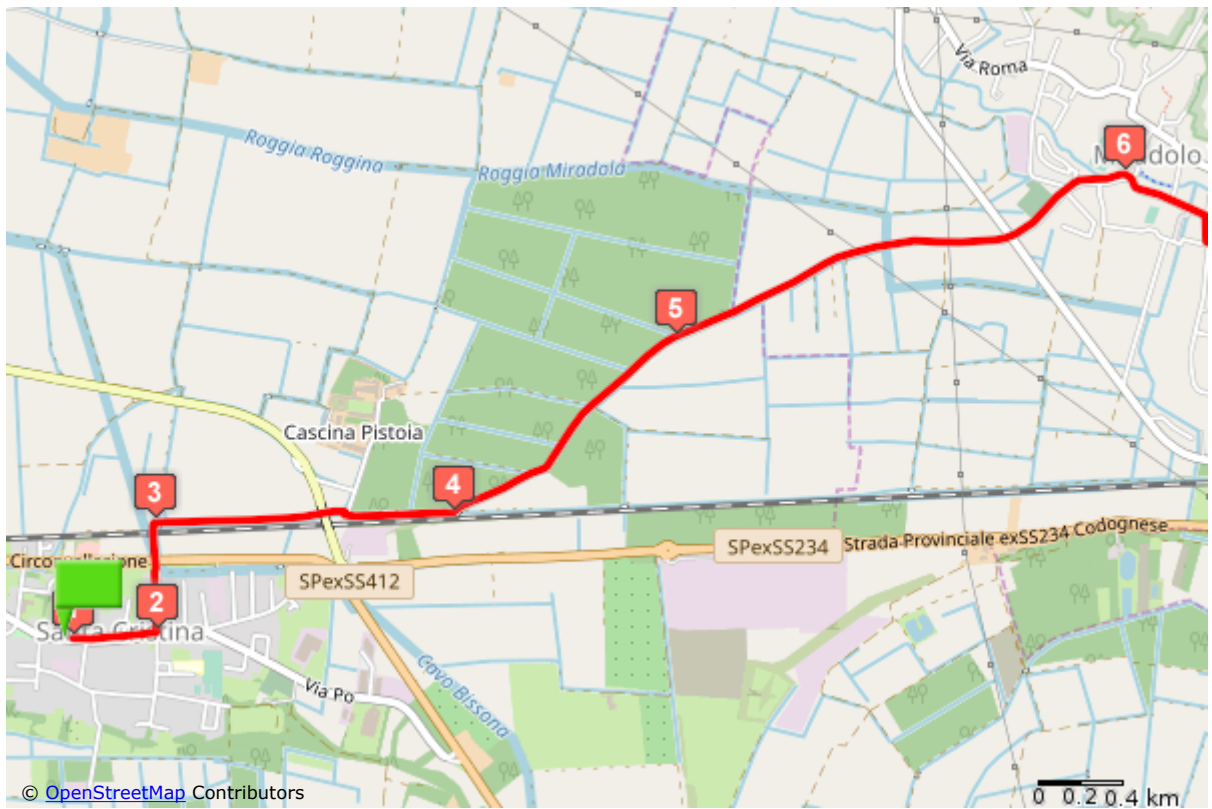
During this leg we flank the low reliefs dotted with vineyards on the hill of S. Colombano and, crossing the city centre of Miradolo Terme, reach the imposing Castle of Chignolo Po. After crossing the Lambro we reach the area of Lodigiano, where the track follows the river bank and later the smaller banks of the rice fields leading to Orio Litta, giving us a wonderful view. Pay attention when crossing the bridge over the Lambro. There is no water supply outside populated areas.

Elevation chart

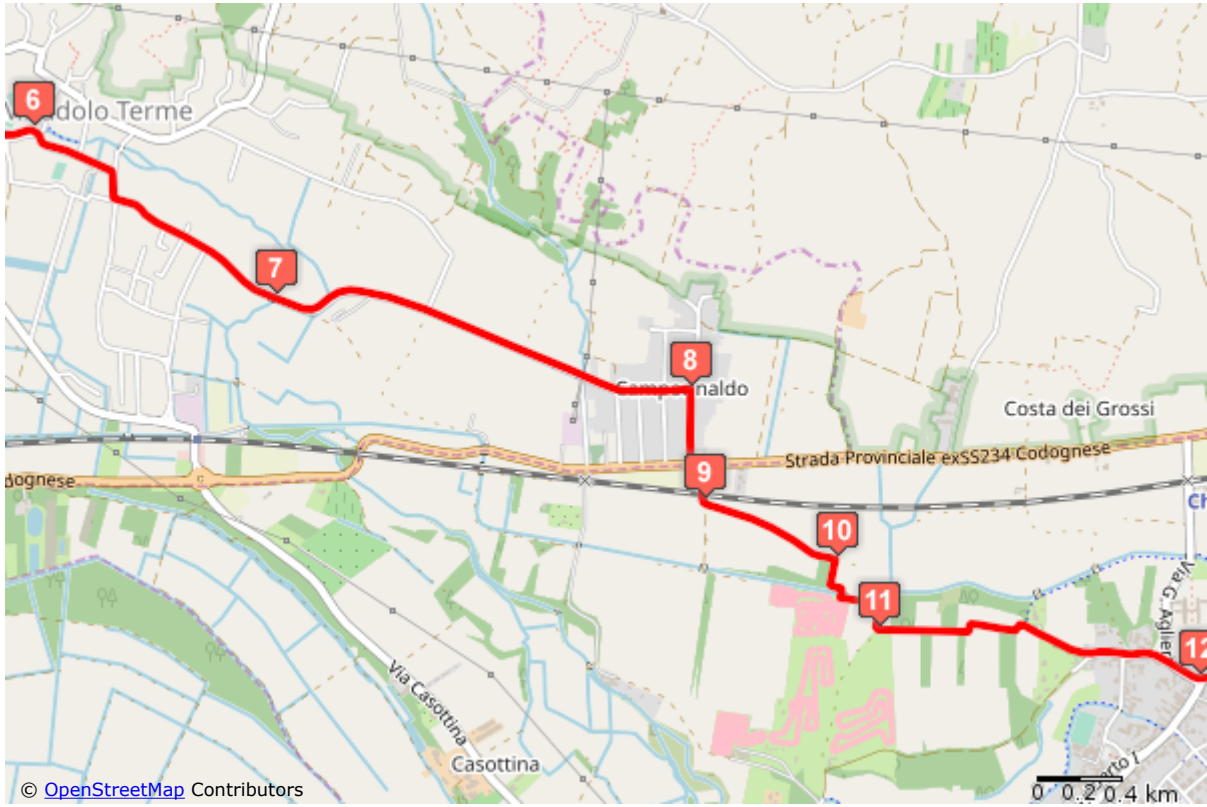




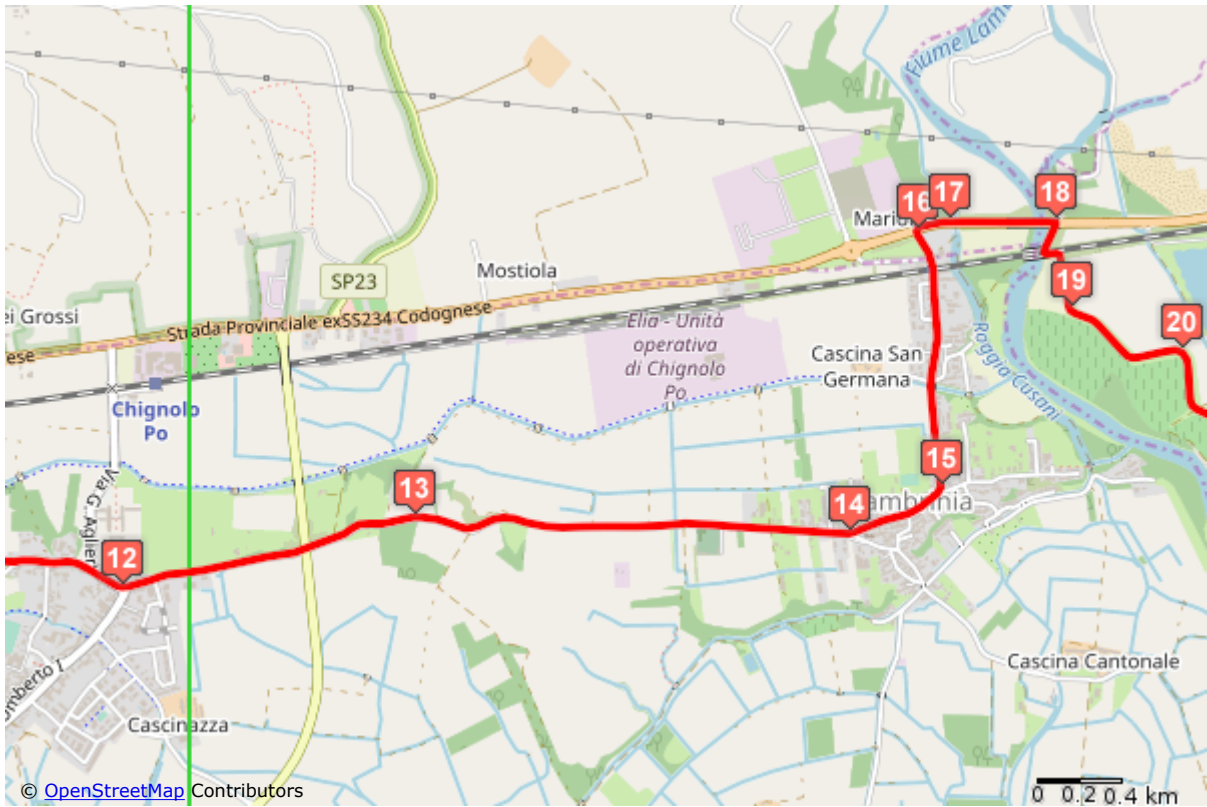
Overview map



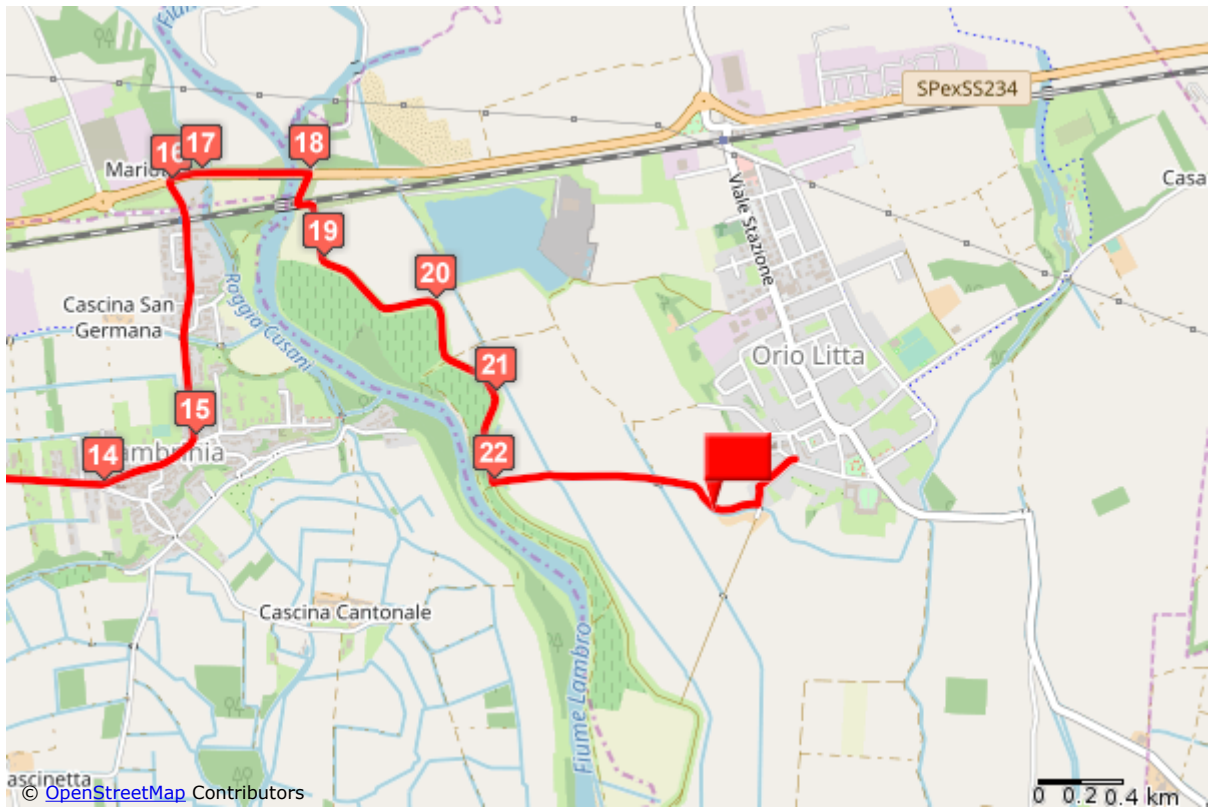
Detail map #1



Detail map #2



Detail map #3



Detail map #4