

# Leg 11 - From Robbio to Mortara

---

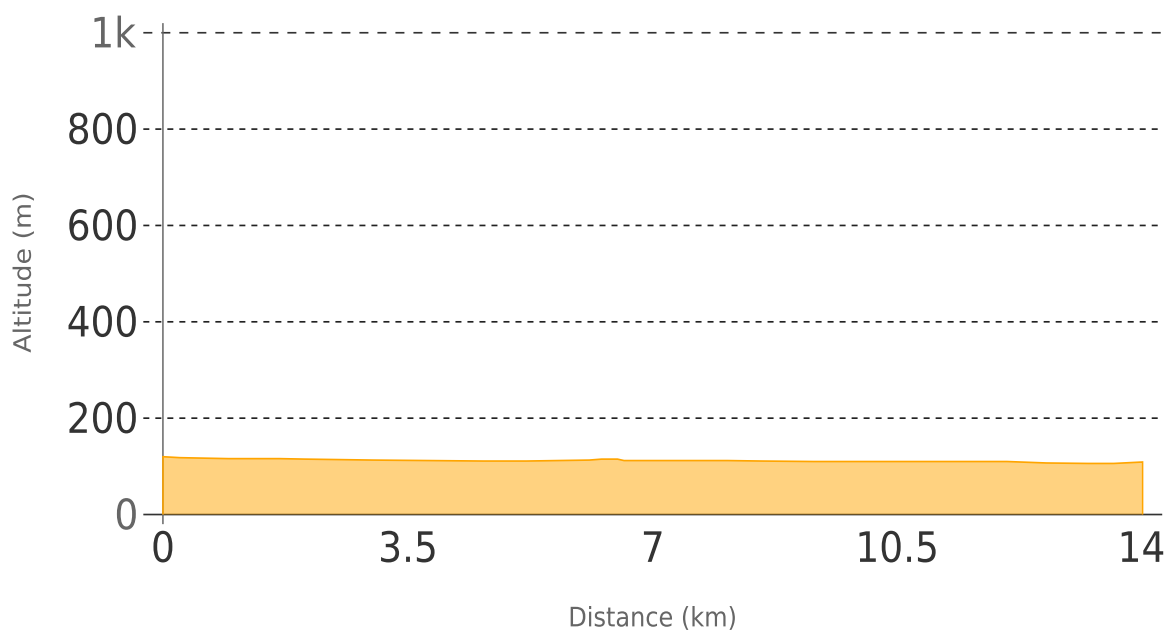
**Total length** 14.2 km

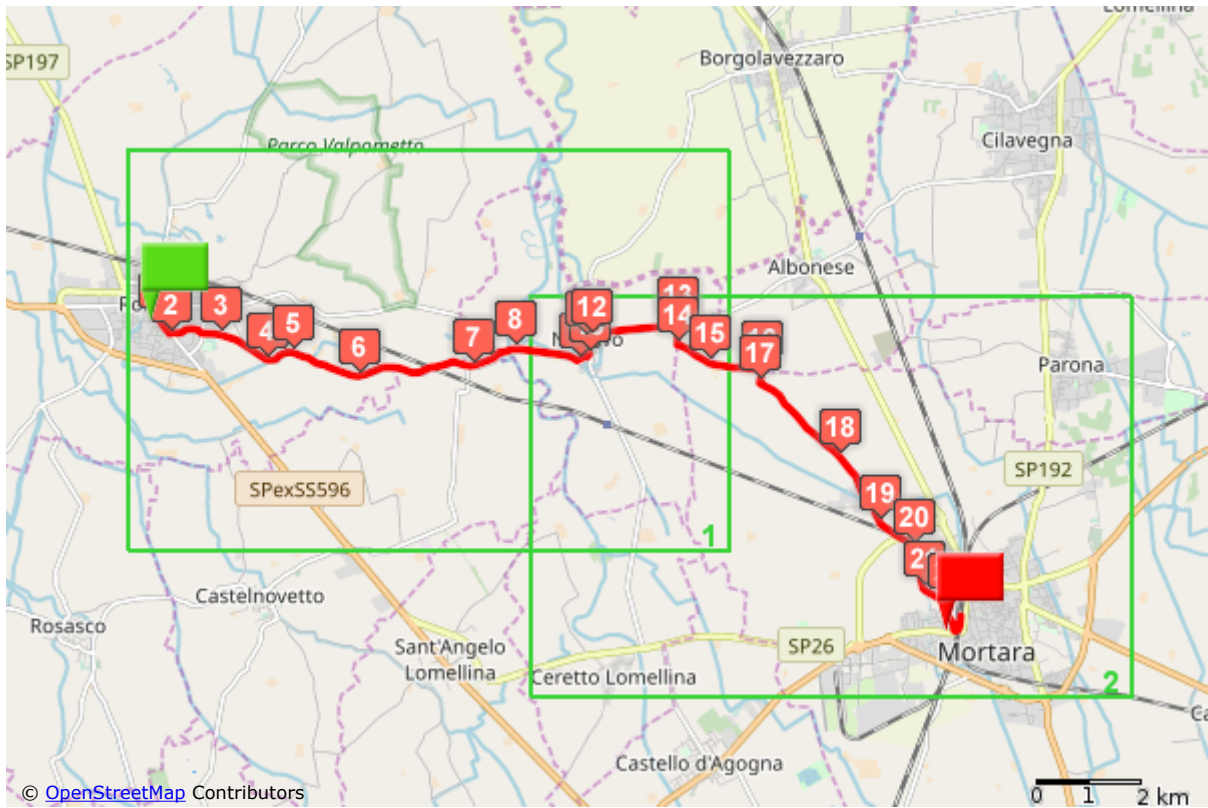
## Description

This is a very short leg which passes into the flat countryside of Lomellina, following wide roads in the first section and grassy sheep tracks in the area of Madonna del Campo. The road verge tracks are generally lightly trafficked. Mind the crossing over the bridge of the Agogna torrent upon leaving Nicorvo. The S. Valeriano monastery and the church of S. Pietro can be found in Robbio, where a "Hospicium" used to shelter pilgrims stands.

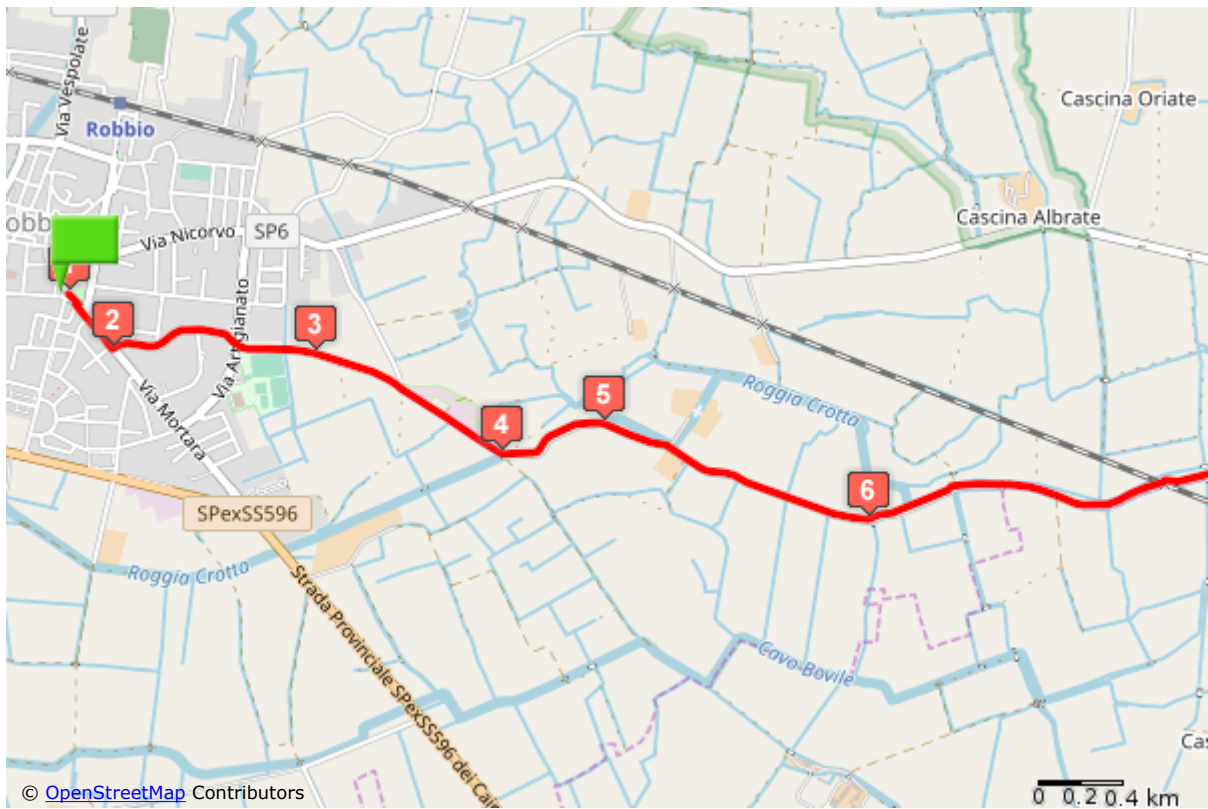
## Elevation chart

---

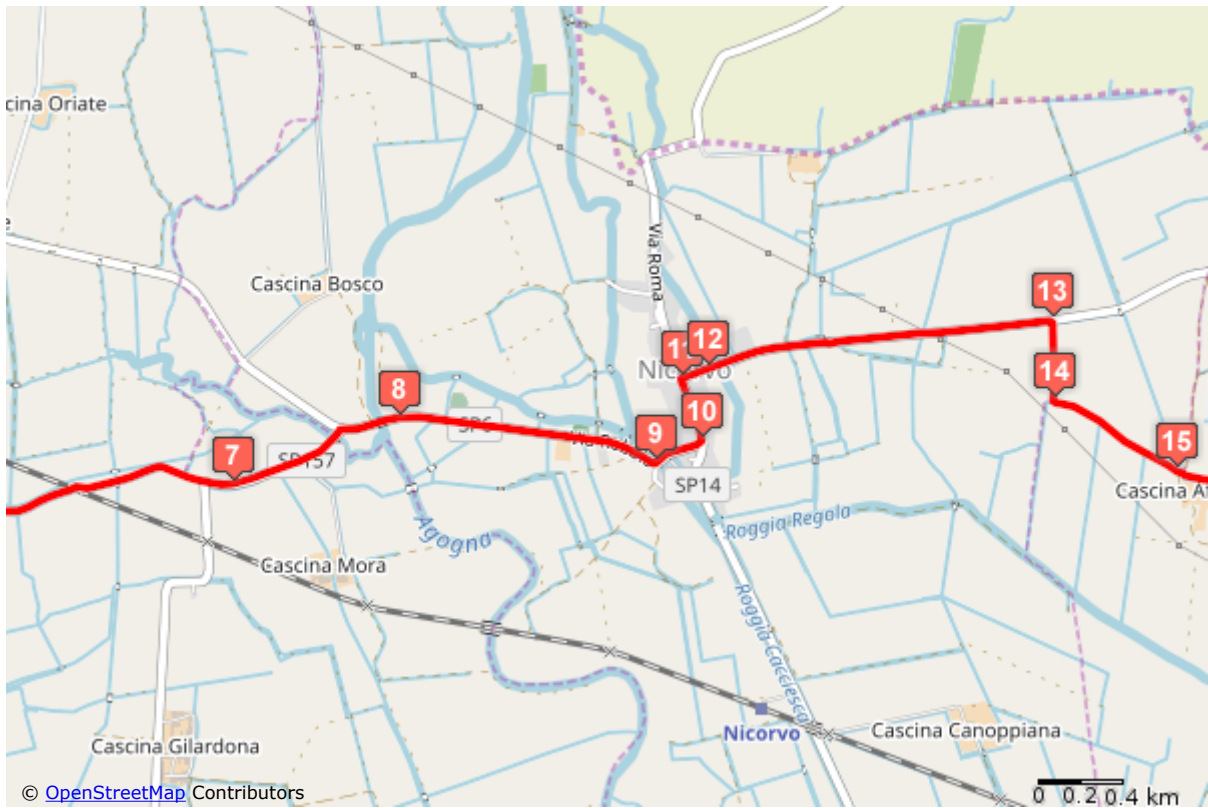




Overview map



Detail map #1



Detail map #2



Detail map #3



Detail map #4