

Leg 07 - From Ivrea to Viverone

Total length 20.2 km

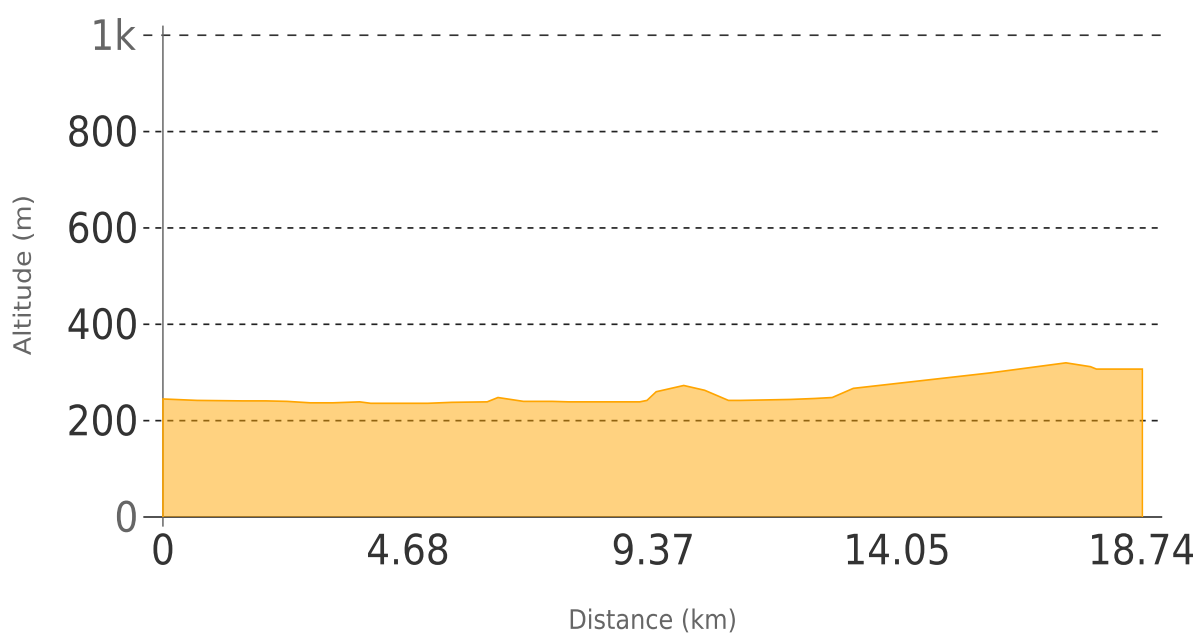
Difficulty by foot Medium

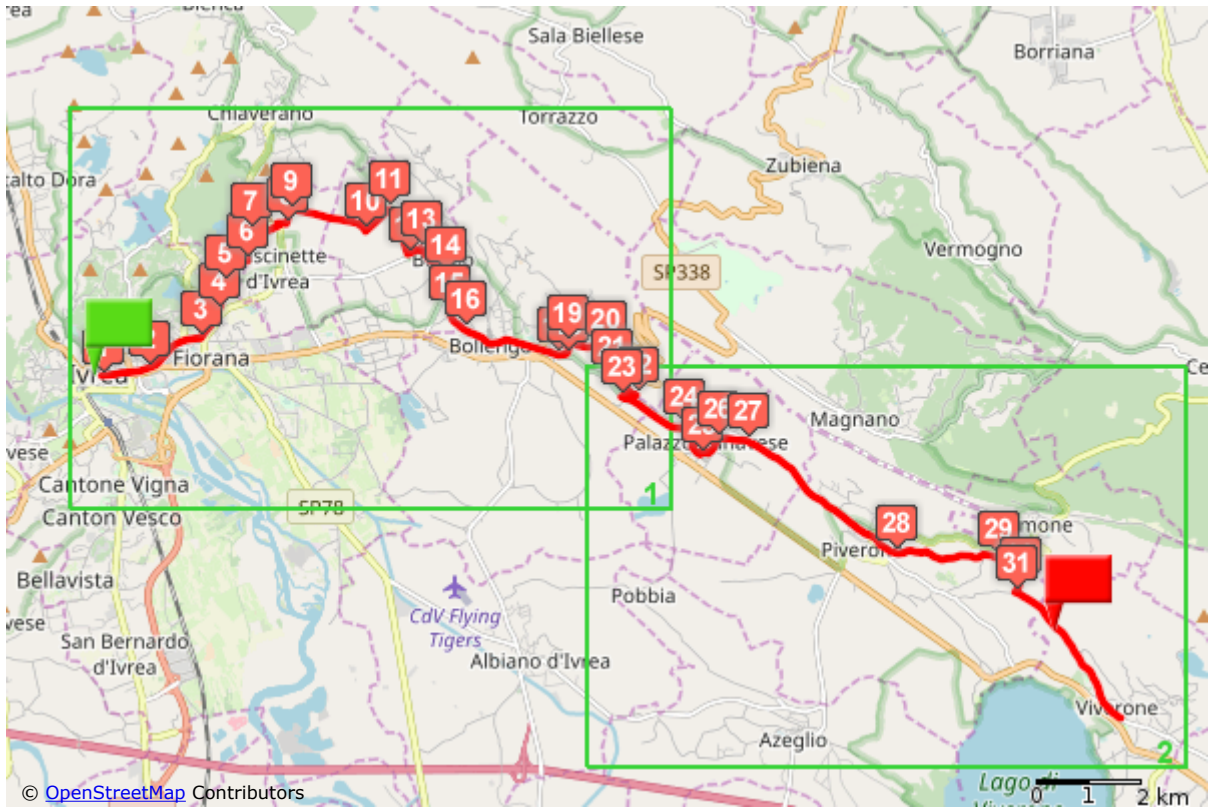
Description

An easy route at the bottom of Ivrea Greenhouse, the biggest moraine in Europe, an interesting geological formation that marks the direction. Along the path we visit two wonderful churches, recently renovated: San Pietro, near Bollengo, and the "Gesuin", a delightful ruin in the middle of the countryside where only perimeter walls and a partial fresco remain. There are also Piverone, a pretty village on the main street, and spectacular views of Viverone lake. Road-houses in Bollengo, Palazzo Canavese, Piverone. Many water fountains.

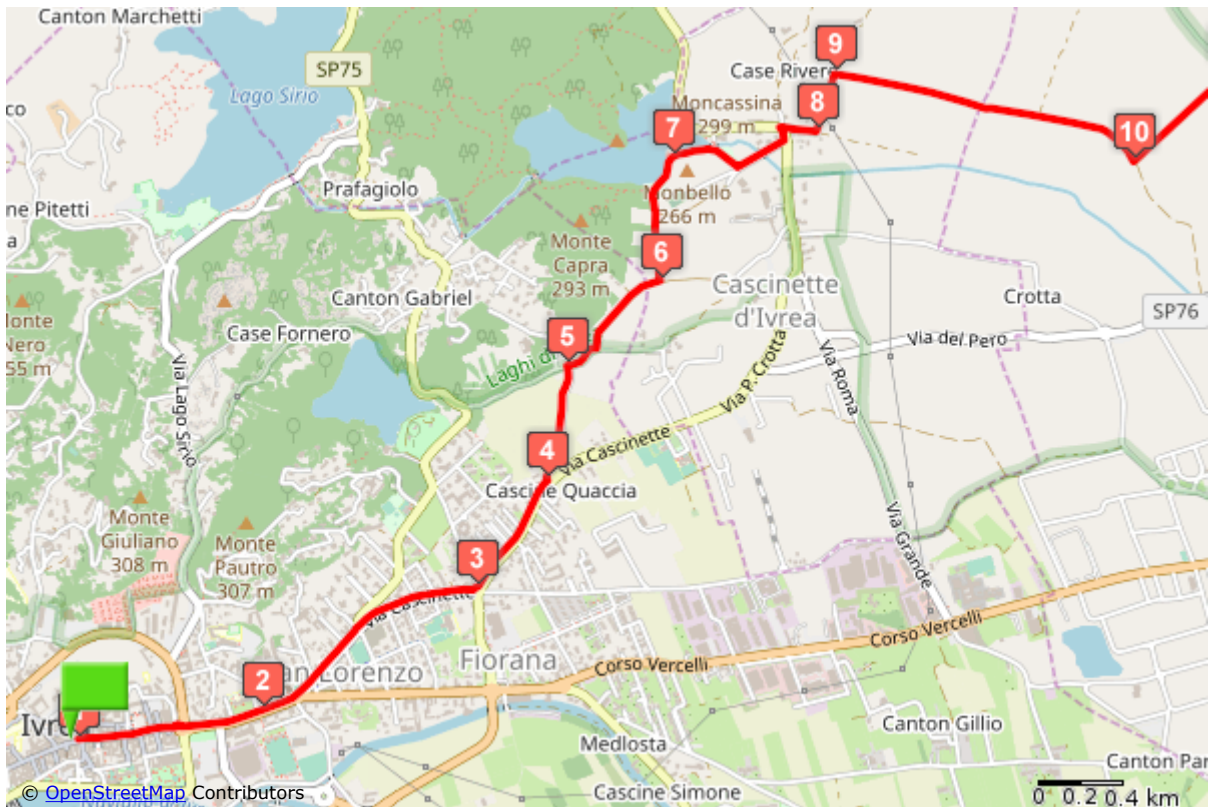
Recommended stopover point for overnight stays: The Casa del Movimento Lento, in Roppolo, on the Via Francigena 1 km after the center of Viverone. It is a B&B and retreat for travelers run by Alberto Conte, technical manager of the Italian Via Francigena, who makes special prices for pilgrims. Beds in shared rooms starting from 16 Euro / night, private rooms starting from 40 euros / night. Large garden, Wifi, laundry, bike room. **Tel. 3357979550**, [Write an email](#) or [Visit the website](#).

Elevation chart

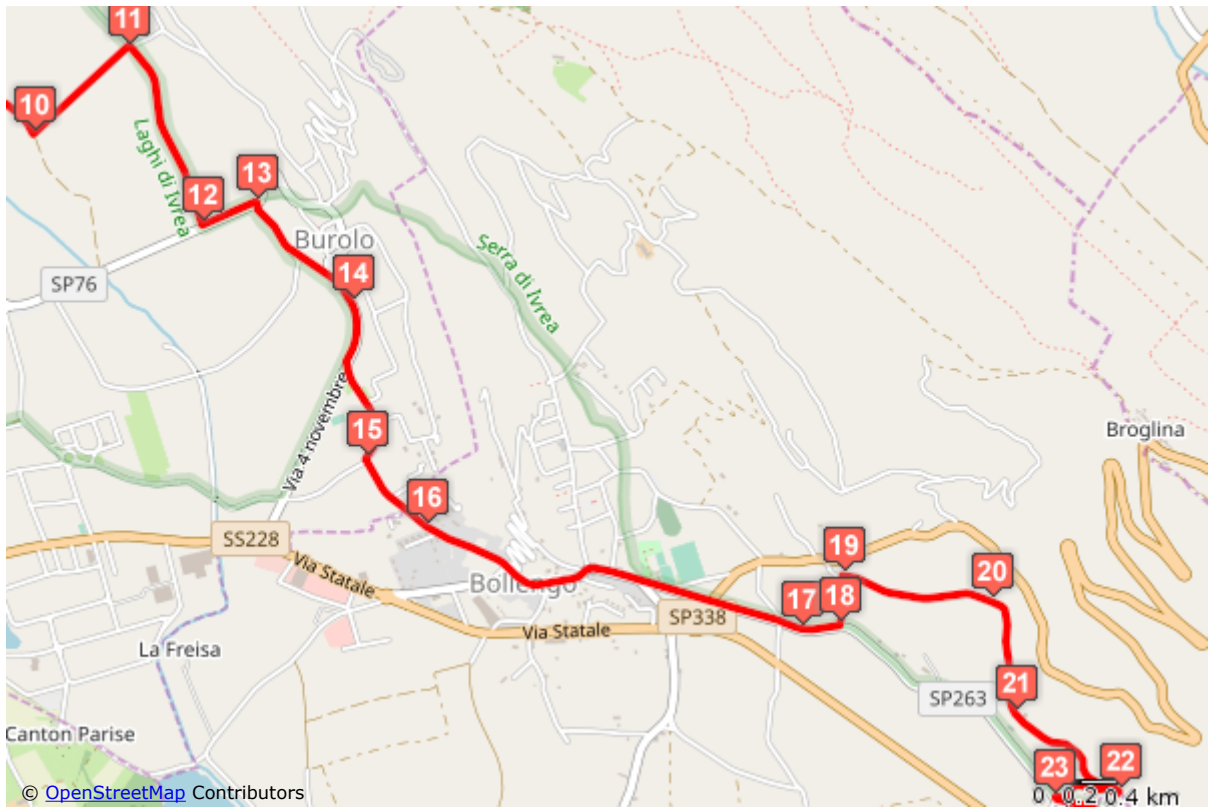




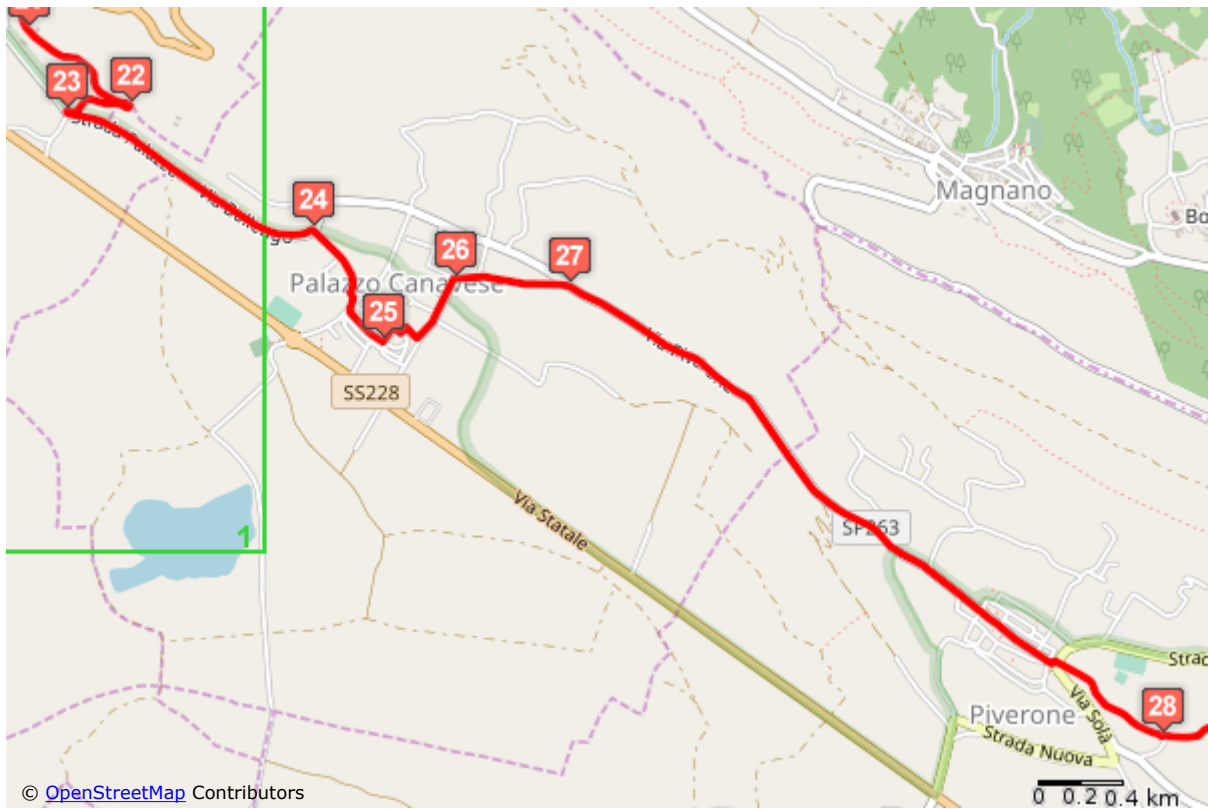
Overview map



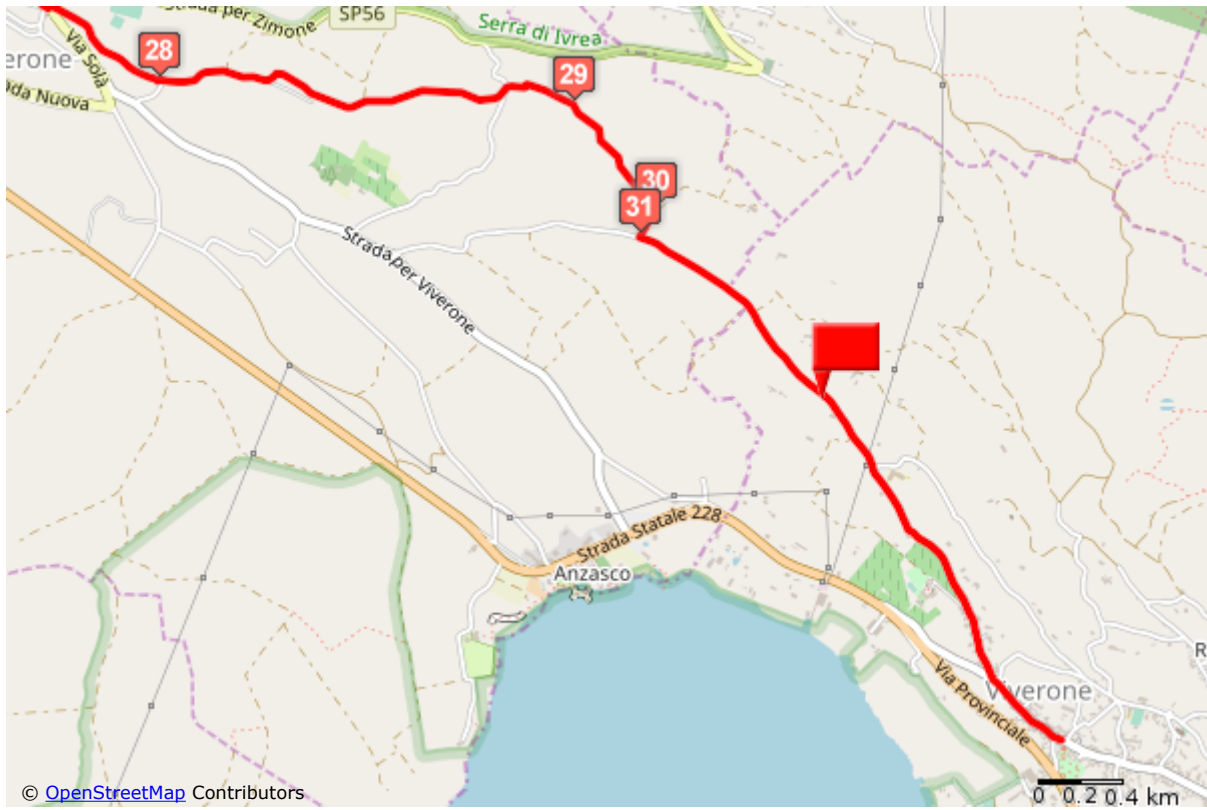
Detail map #1



Detail map #2



Detail map #3



Detail map #4